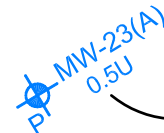

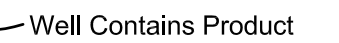



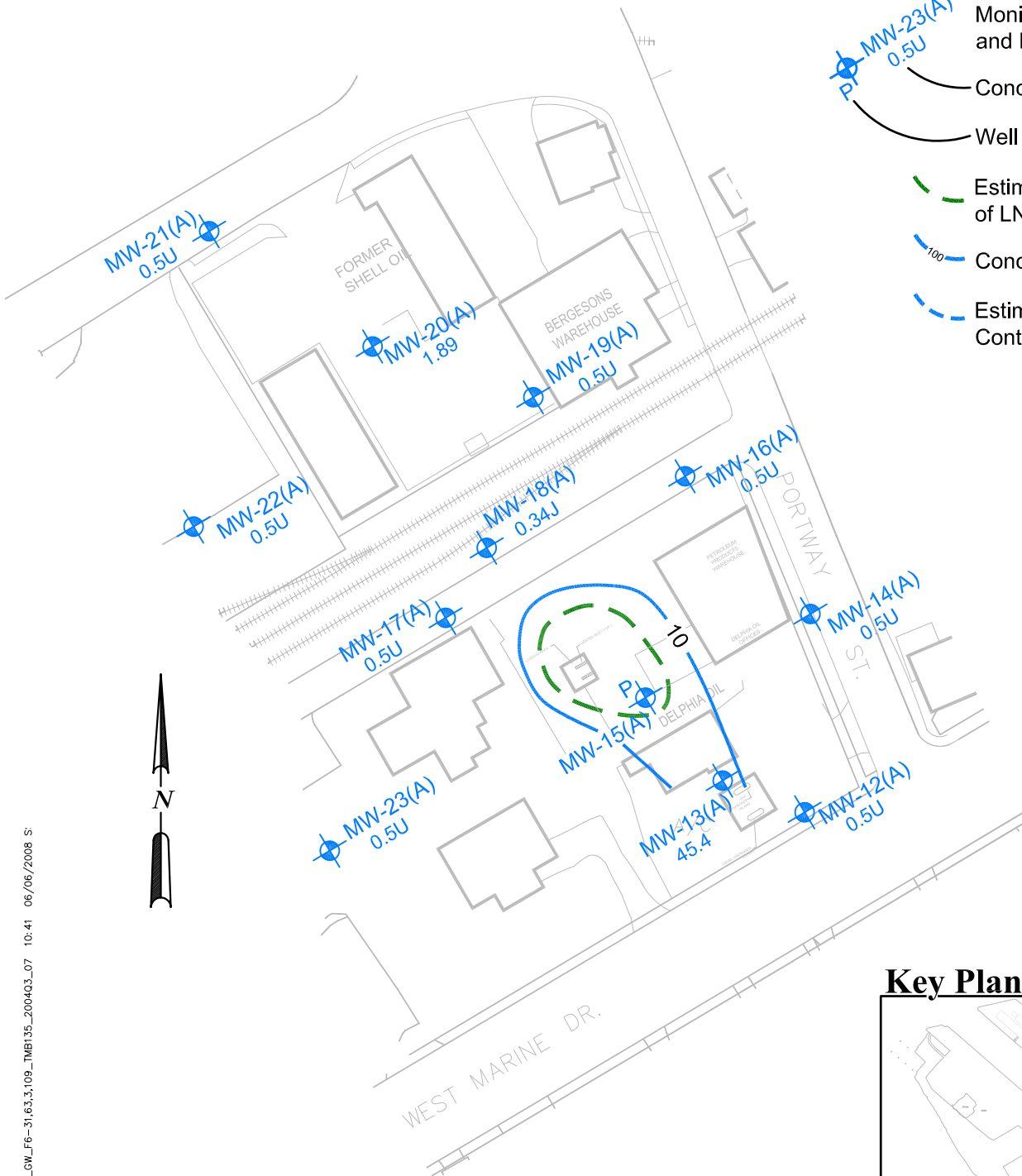


Explanation

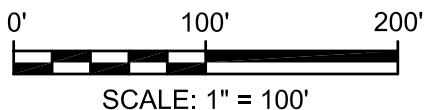
-  MW-23(A)
0.5U
Monitoring Well Location and Designation
-  Concentration in ug/L
-  Well Contains Product
-  Estimated Lateral Extent of LNAPL
-  100
Concentration Contour
-  Estimated Concentration Contour



Notes:

Guide to analytical data flags is in Table 6-1.

For locations with multiple analytical results, the highest concentration is presented on this figure.



EnviroLogic Resources, Inc.
ENVIRONMENTAL • WATER RESOURCES SCIENTISTS

Key Plan - AOC 2



FIGURE 6-63

**1, 3, 5 - TRIMETHYLBENZENE
IN GROUND WATER - August 2004 - AOC 2
Remedial Investigation/Feasibility Study
Astoria Area-Wide Petroleum Site
Astoria, Oregon**